

4 - Phasing Plans



Figure 3 - Existing configuration of proposed extension area

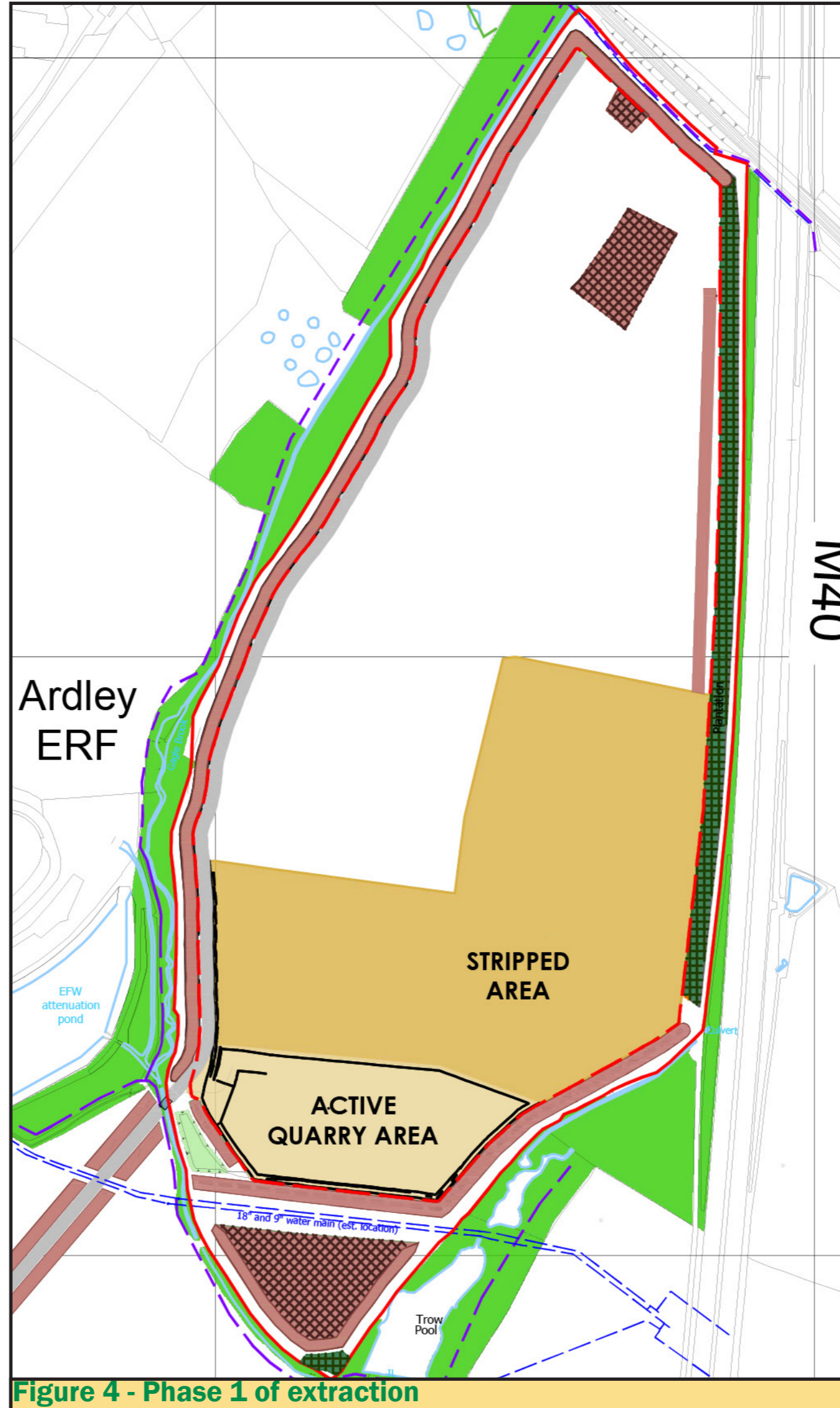


Figure 4 - Phase 1 of extraction

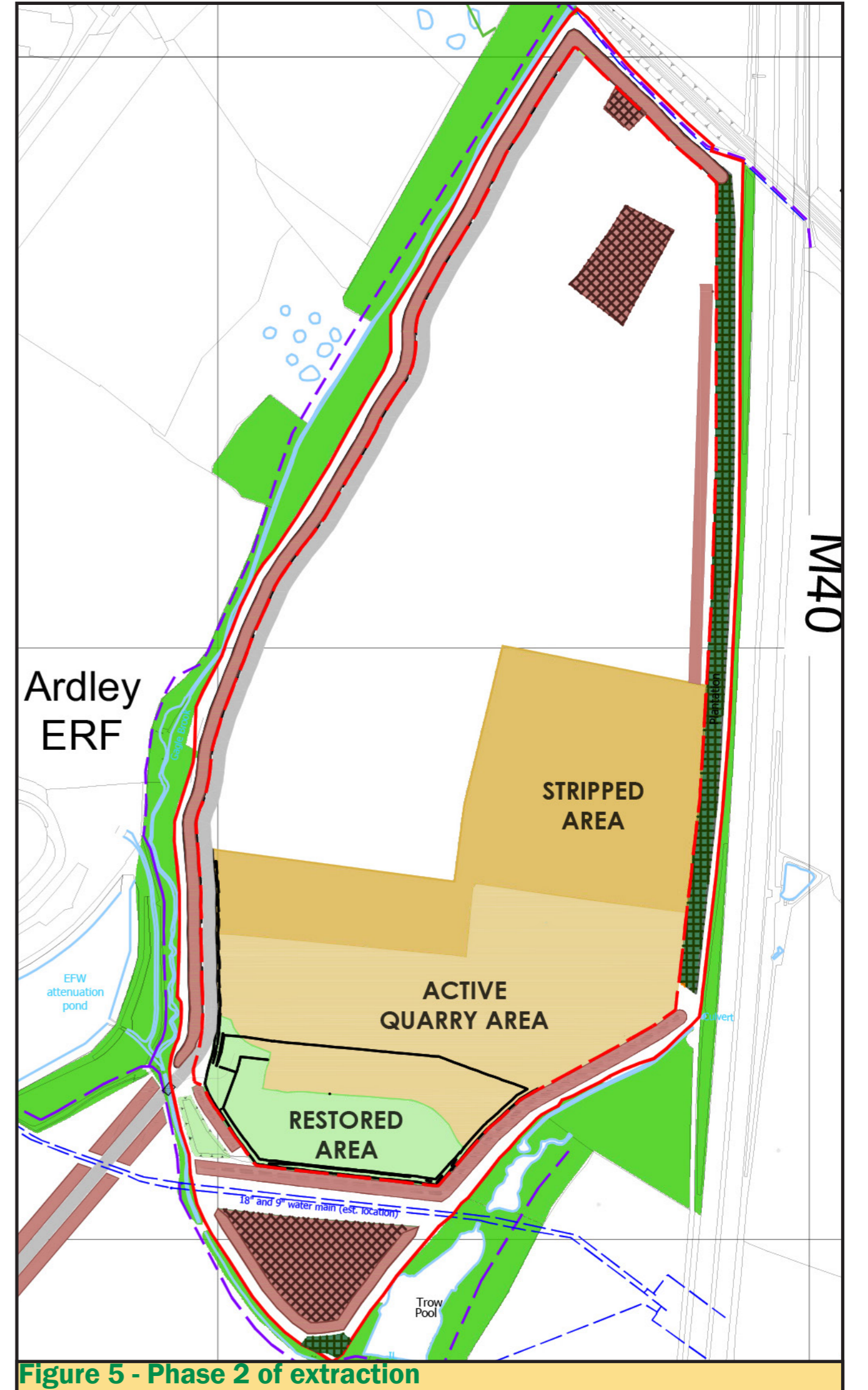


Figure 5 - Phase 2 of extraction

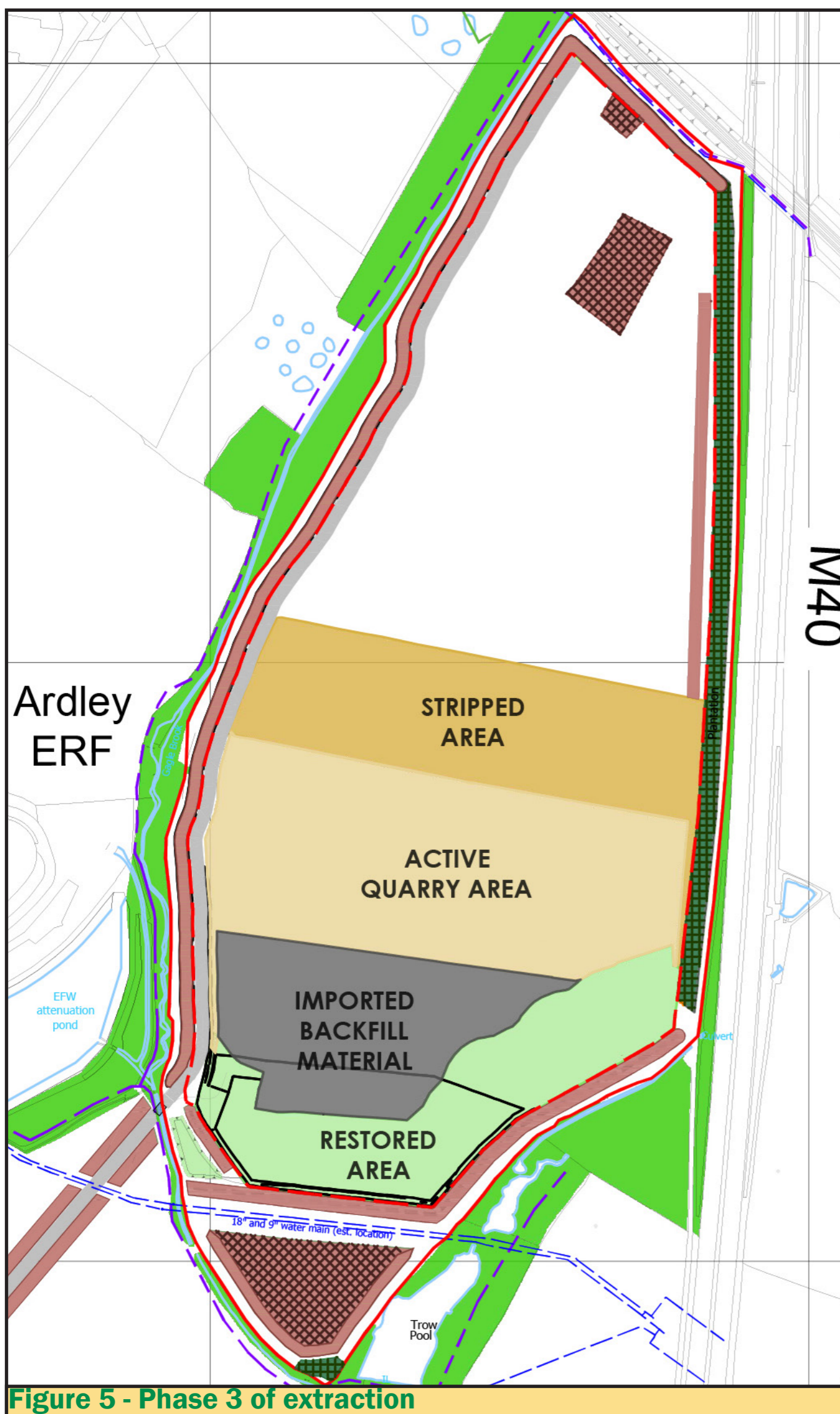


Figure 5 - Phase 3 of extraction

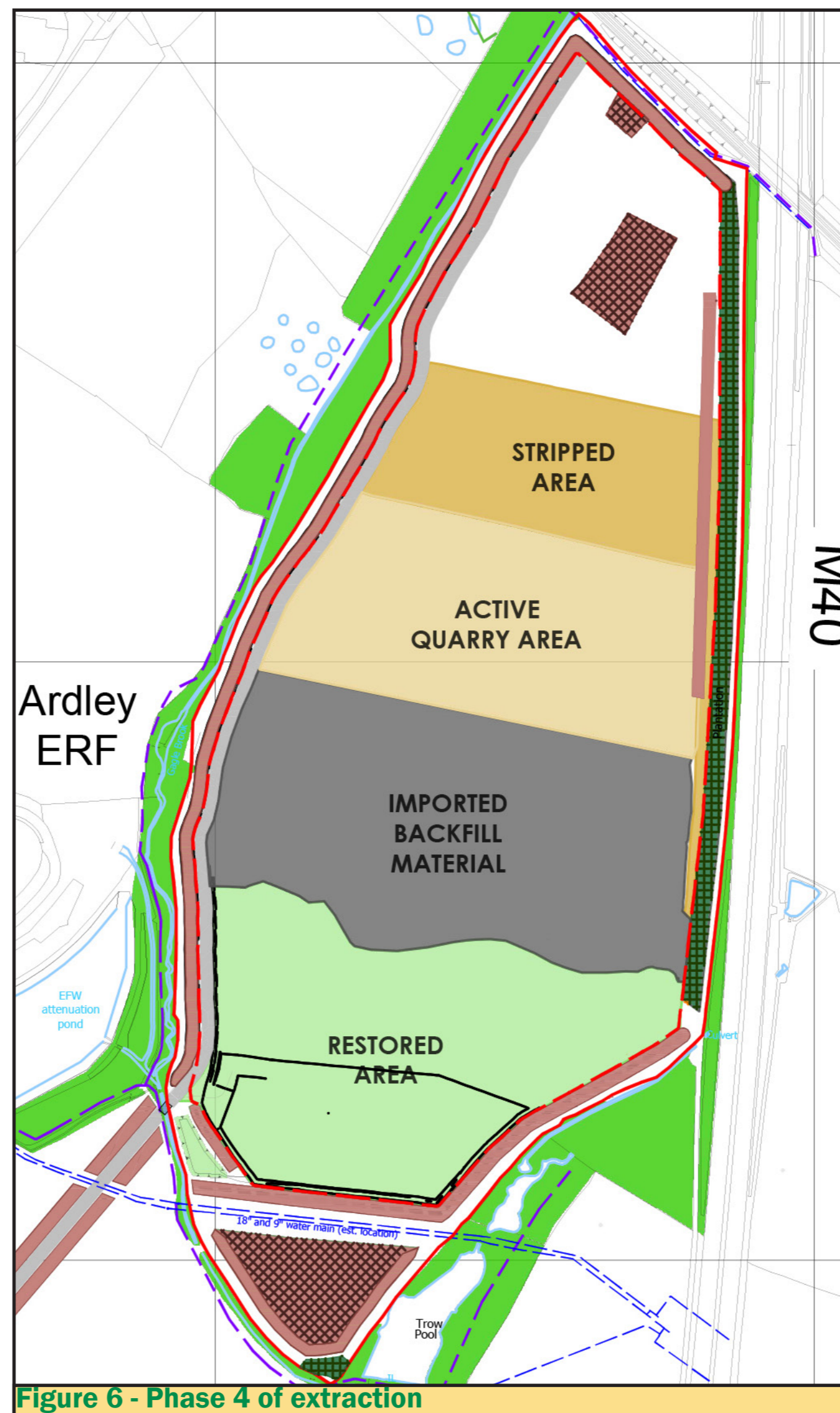


Figure 6 - Phase 4 of extraction

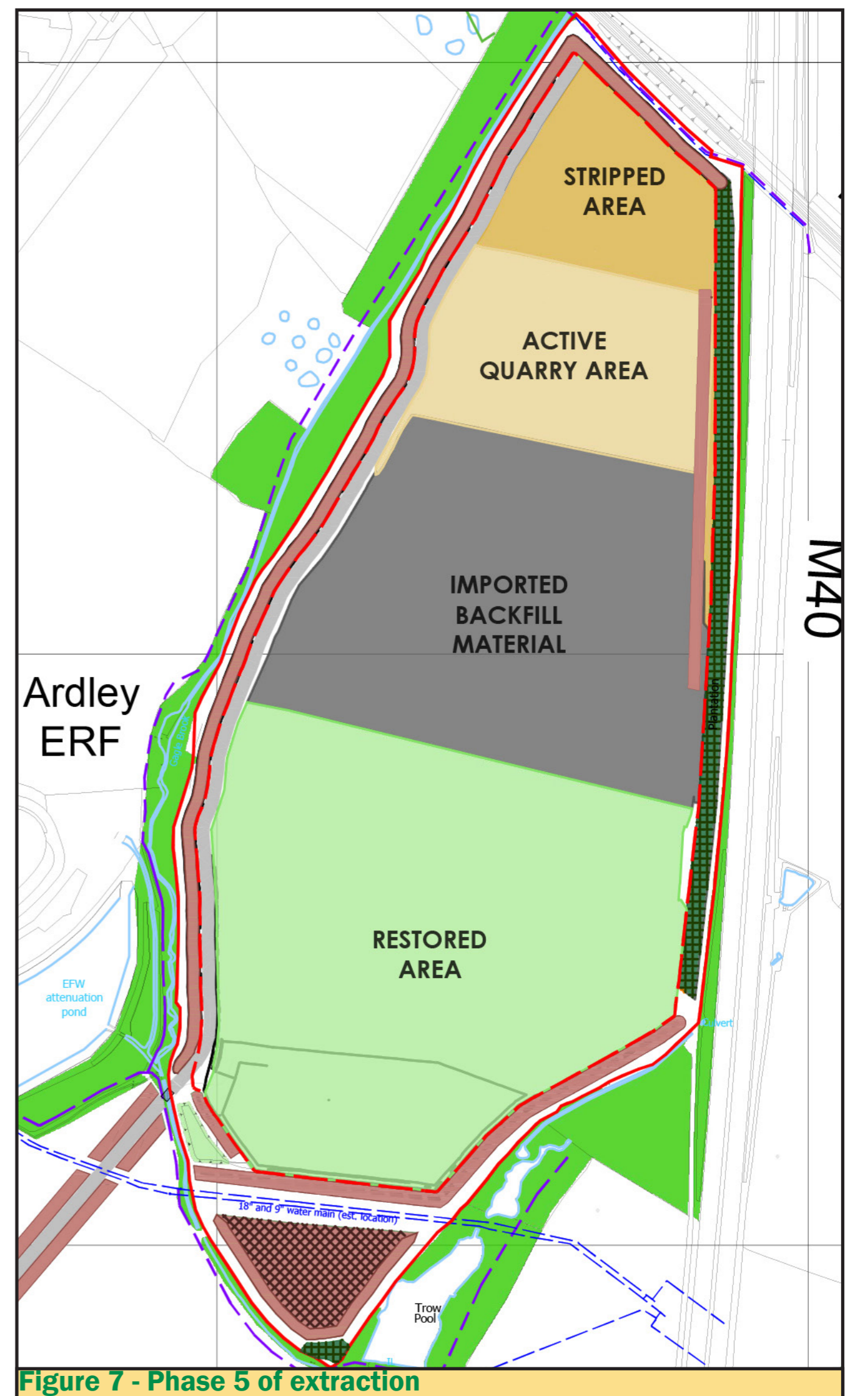


Figure 7 - Phase 5 of extraction

Key:	Public Right of Way	Areas stripped of topsoil & overburden	Quarry haul road
Boundary of proposed extension area	High pressure water main	Active Quarry Area	Soil storage area
Existing Arable Land	Design	Areas being restored by/using imported backfill material	Perimeter screening bunds & soil storage areas
Existing woodland	Excavation limit in extension area	Restored Area	Screened Planting